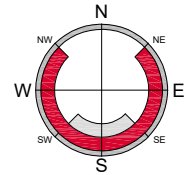
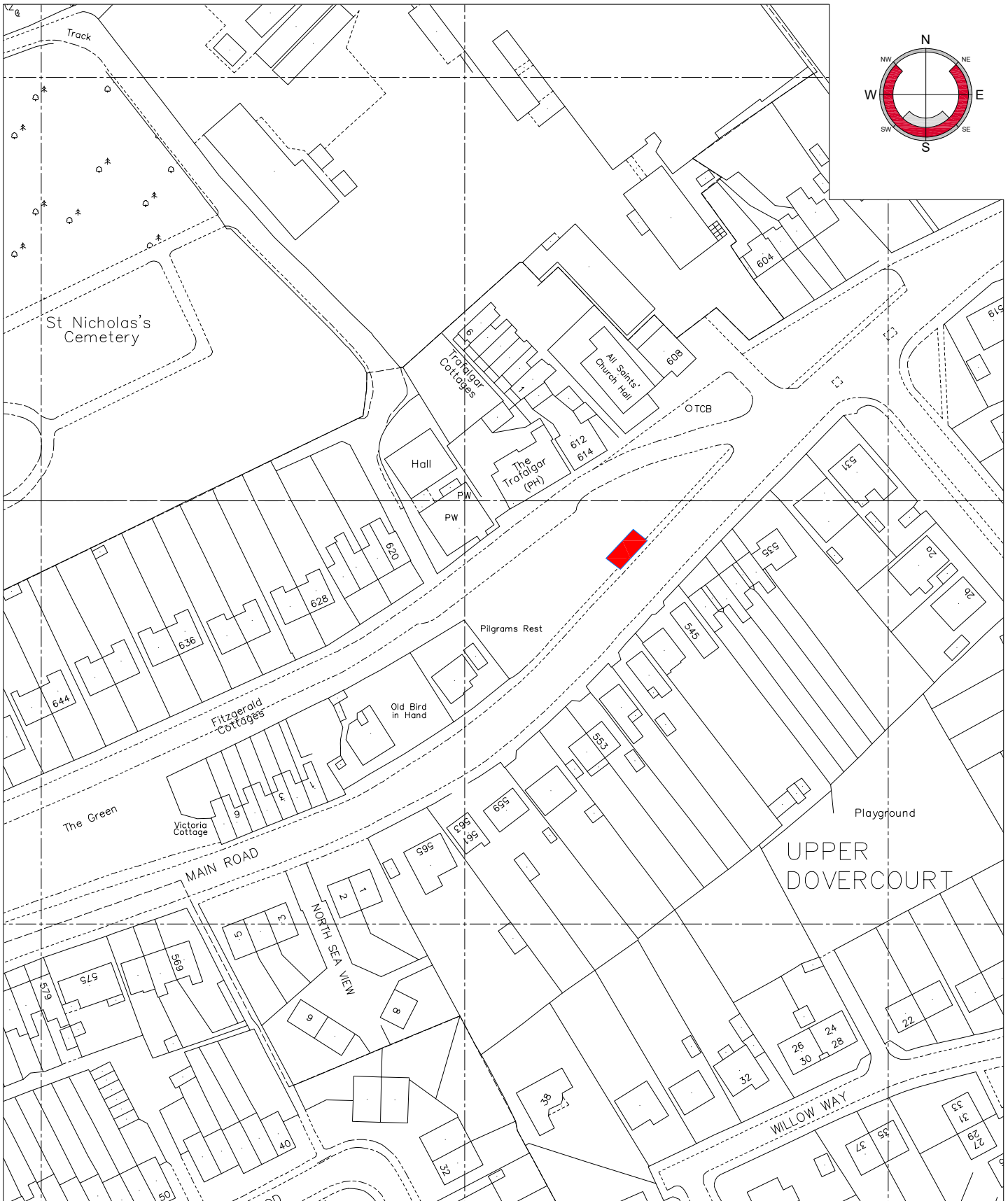


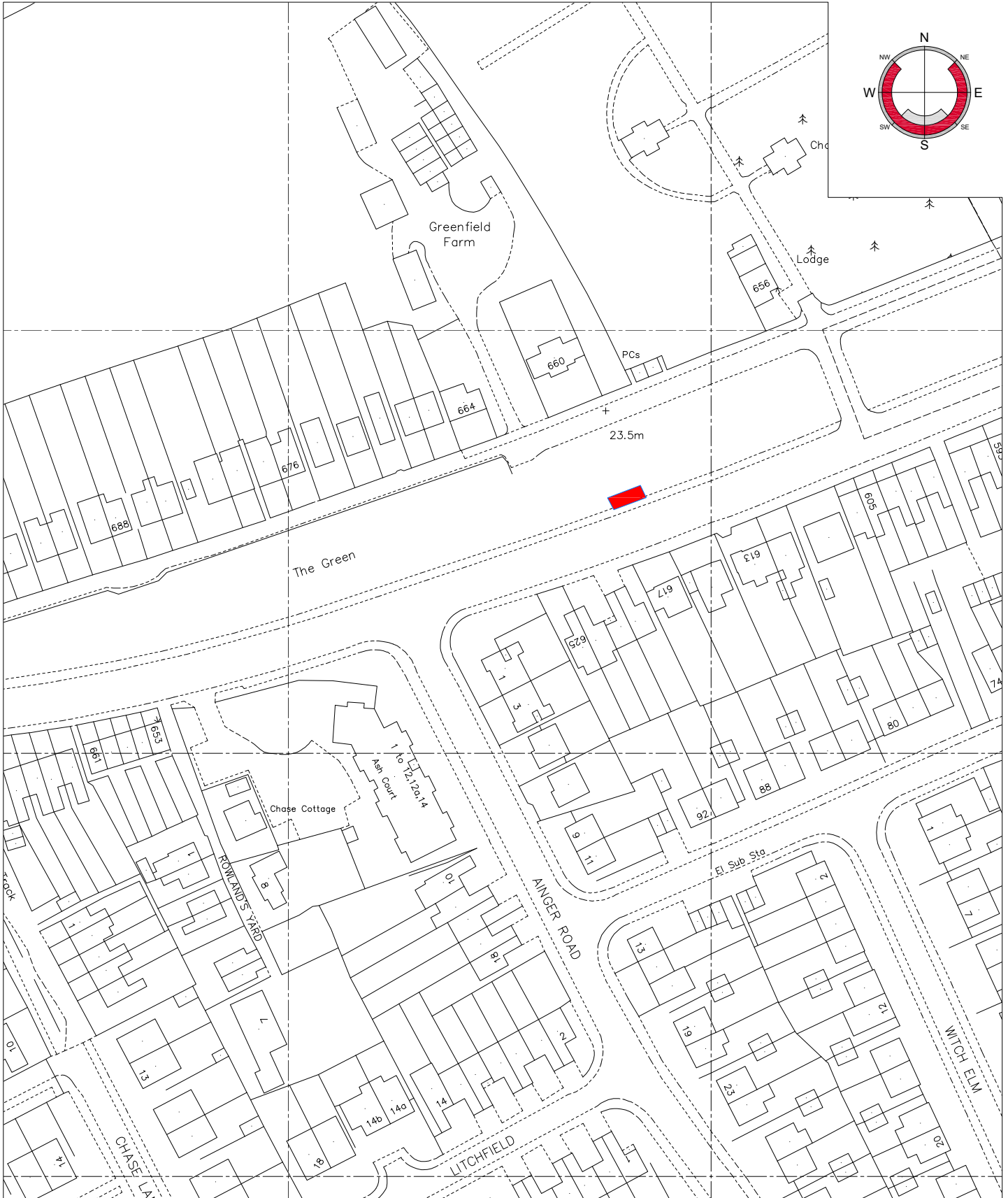
Site Reference: --	Scale: 1:1250	Drawn By: CK	Date Drawn: 16/01/2020	Paper Size: A4	Revision: --	Project Reference / Drawing Number: L1616	Title: SITE PLAN
Property Name: Bus Stop						Project Description: 15002902003	
Property Address: Mayflower School - Main Rd - Tending						Based upon the Ordnance Survey map with the Permission of The Controller of Her Majesty's Stationery Office. Crown © Copyright reserved. Licence No. 100019602.	



Site Reference: --	Scale: 1:1250	Drawn By: CK	Date Drawn: 16/01/2020	Paper Size: A4	Revision: --	Project Reference / Drawing Number: L1617	Title: SITE PLAN
-----------------------	------------------	-----------------	---------------------------	-------------------	-----------------	--	---------------------

Property Name: Bus Stop	Project Description: 150029020012
----------------------------	--------------------------------------

Property Address: Bird in Hand - Main Rd - Tendring	Based upon the Ordnance Survey map with the Permission of The Controller of Her Majesty's Stationery Office. Crown © Copyright reserved. Licence No. 100019602.
--	--



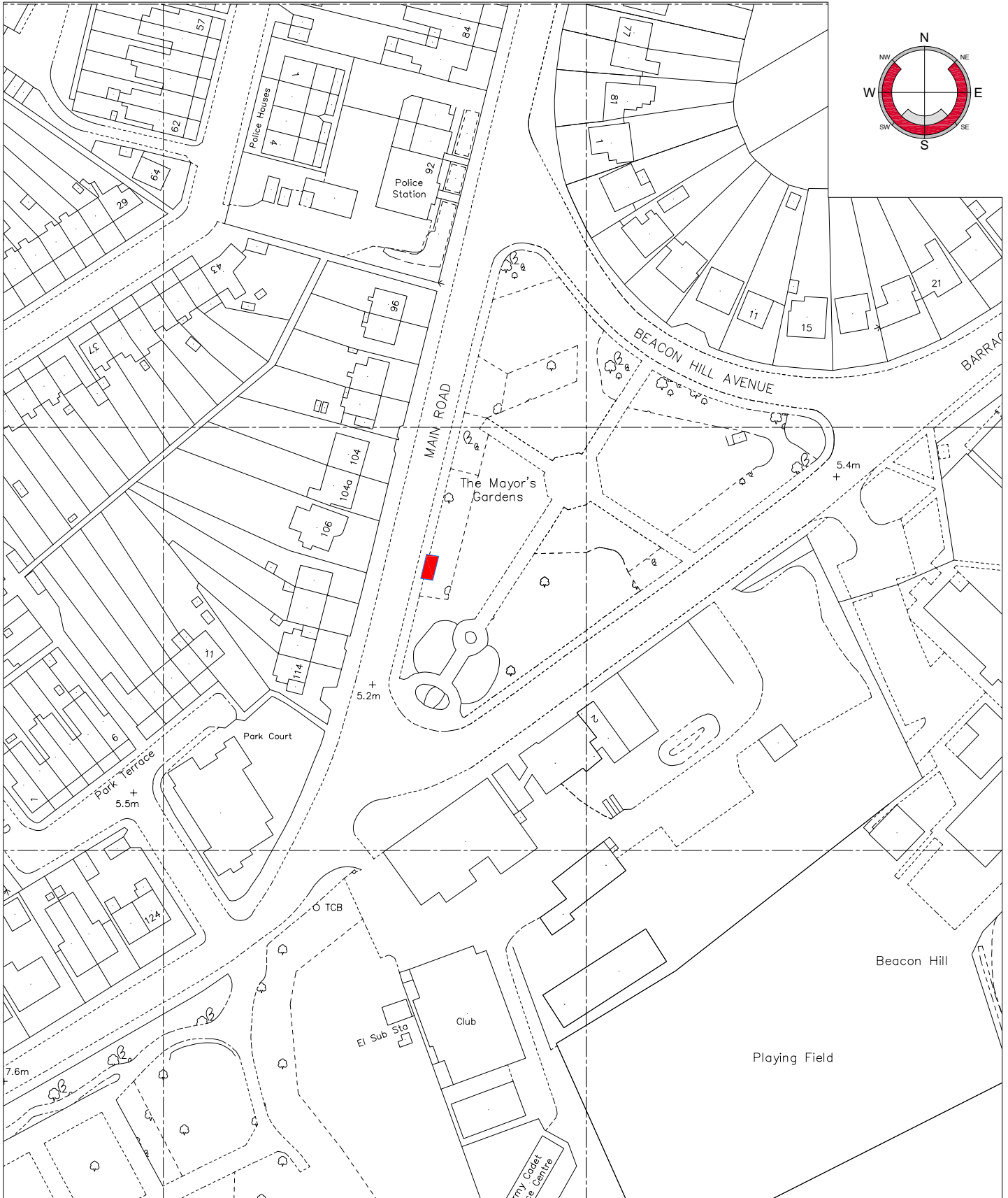
Site Reference: --	Scale: 1:1250	Drawn By: CK	Date Drawn: 16/01/2020	Paper Size: A4	Revision: --	Project Reference / Drawing Number: L1618	Title: SITE PLAN
-----------------------	------------------	-----------------	---------------------------	-------------------	-----------------	--	---------------------

Property Name: Bus Stop
----------------------------

Project Description: 150029020014
--------------------------------------

Property Address: Ainger Road - Main Rd - Tendring
---

Based upon the Ordnance Survey map with the Permission of The Controller of Her Majesty's Stationery Office. Crown © Copyright reserved. Licence No. 100019602.
--



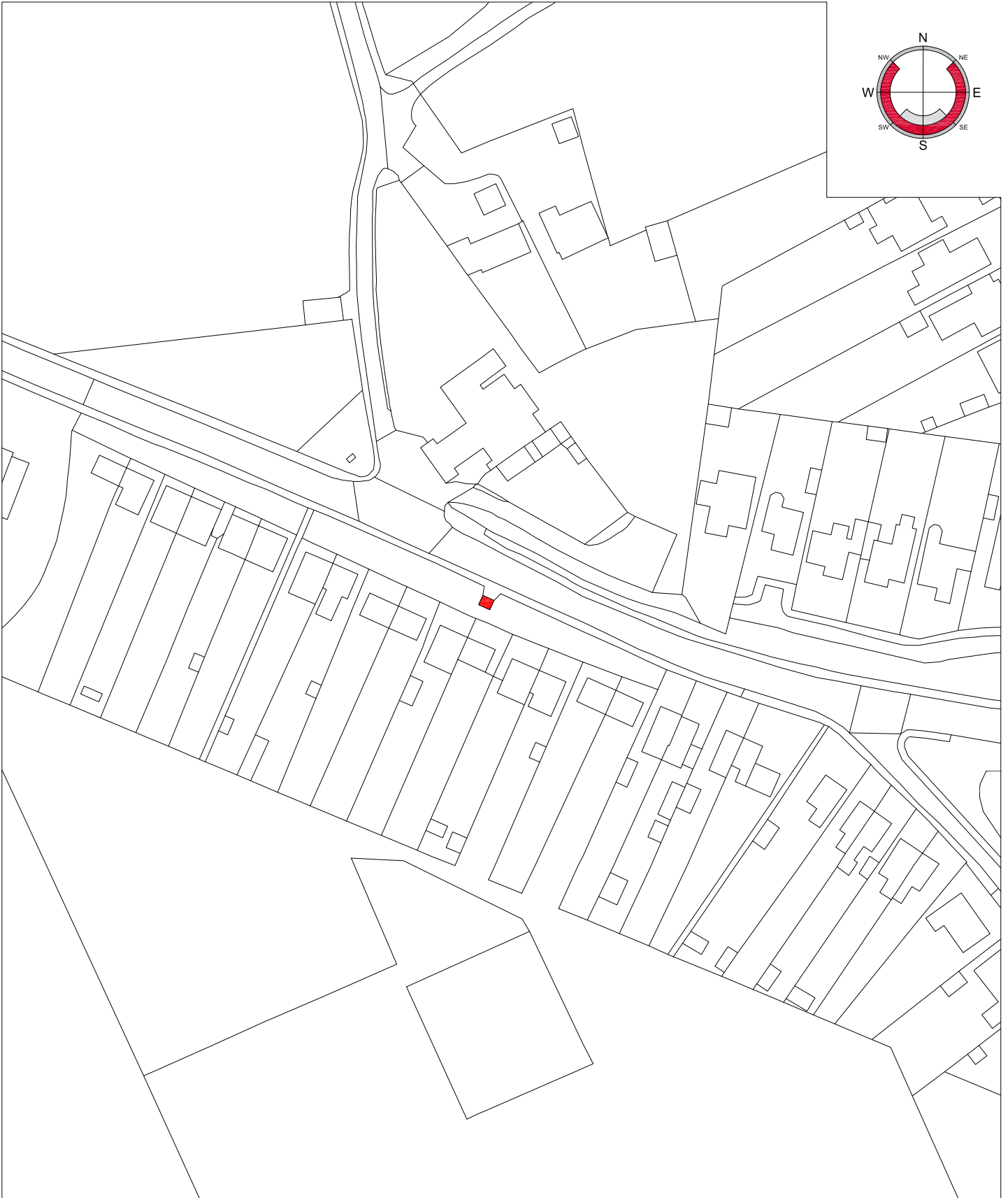
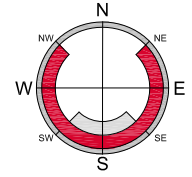
Site Reference: --	Scale: 1:1250	Drawn By: CK	Date Drawn: 16/01/2020	Paper Size: A4	Revision: --	Project Reference / Drawing Number: L1619	Title: SITE PLAN
-----------------------	------------------	-----------------	---------------------------	-------------------	-----------------	--	---------------------

Property Name: Bus Stop
----------------------------

Project Description: 150029021005
--------------------------------------

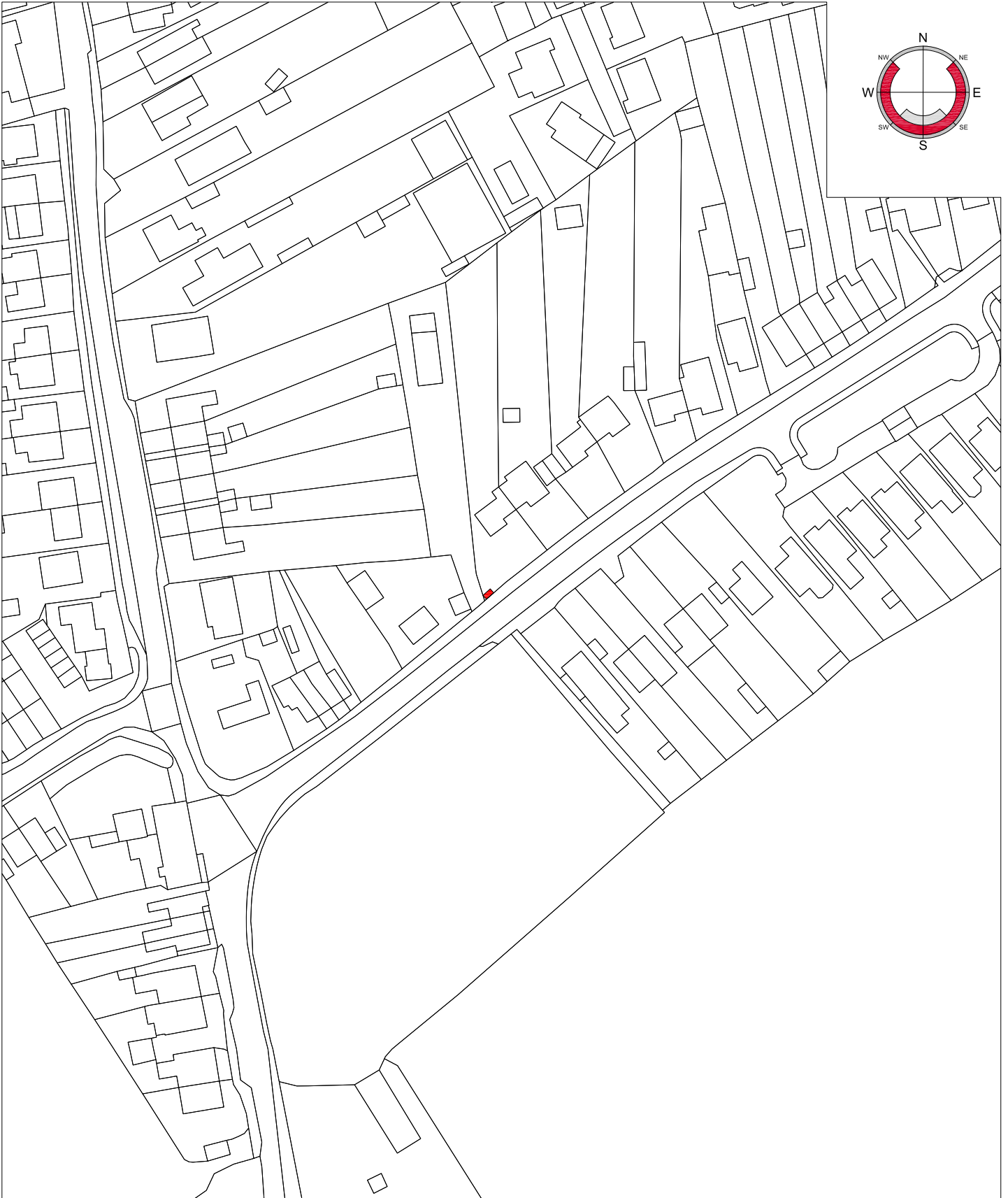
Property Address: Barrack Lane - Main Rd - Tending
---

Based upon the Ordnance Survey map with the Permission of The Controller of Her Majesty's Stationery Office. Crown © Copyright reserved. Licence No. 100019602.
--

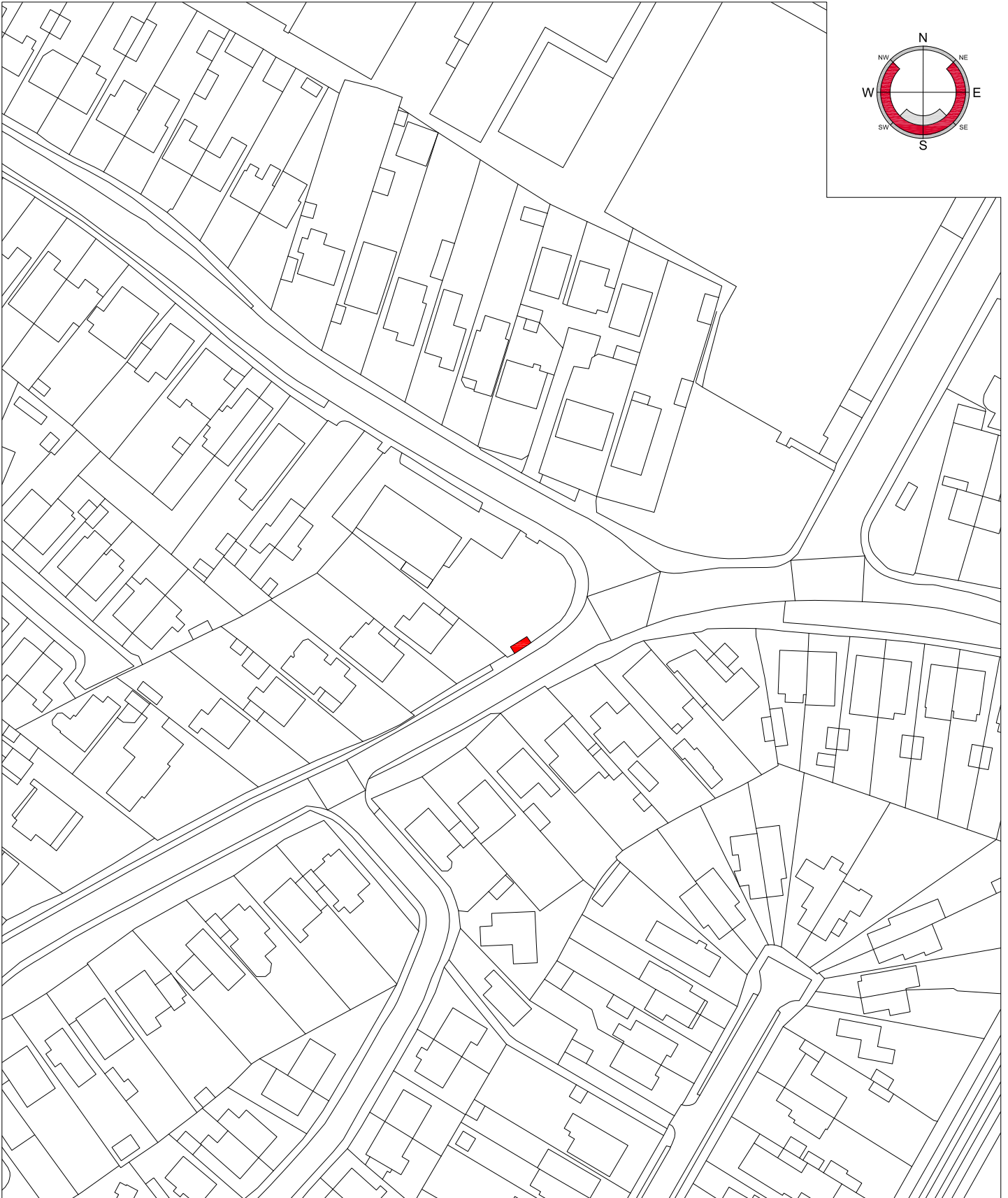


Site Reference: -	Scale: 1:1250	Drawn By: DS	Date Drawn: 11/01/21	Paper Size: A4	Revision: -	Project Reference / Drawing Number: L2163	Title: SITE PLAN
Property Name: Bus Stop						Project Description: 1500AA132	
Property Address: Wignall Street, Lawford, Manningtree, Essex CO11 2JG.						Based upon the Ordnance Survey map with the Permission of The Controller of Her Majesty's Stationery Office. Crown © Copyright reserved. Licence No. 100019602.	





Site Reference: -	Scale: 1:1250	Drawn By: DS	Date Drawn: 11/01/21	Paper Size: A4	Revision: -	Project Reference / Drawing Number: L2164	Title: SITE PLAN
Property Name: Bus Stop						Project Description: 1500IM59	
Property Address: Harwich Road, Harwich, Essex CO12 5JG.						Based upon the Ordnance Survey map with the Permission of The Controller of Her Majesty's Stationery Office. Crown © Copyright reserved. Licence No. 100019602.	



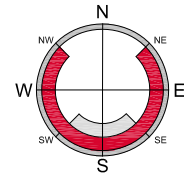
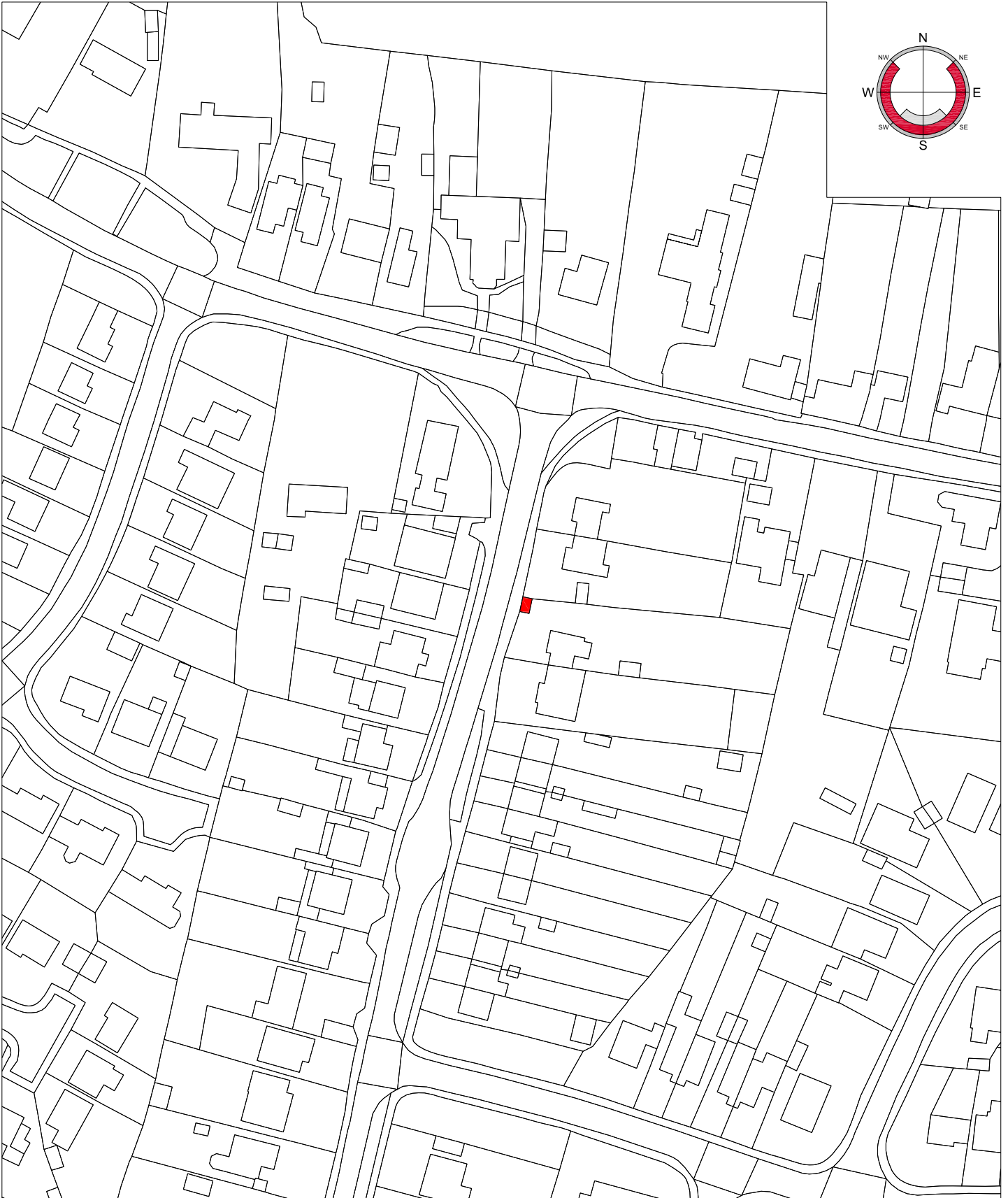
Site Reference: -	Scale: 1:1250	Drawn By: DS	Date Drawn: 11/01/21	Paper Size: A4	Revision: -	Project Reference / Drawing Number: L2165	Title: SITE PLAN
----------------------	------------------	-----------------	-------------------------	-------------------	----------------	--	---------------------

Property Name: Bus Stop
----------------------------

Project Description: 1500IM1114
------------------------------------

Property Address: Burrs Road, Clacton-on-Sea, Essex CO15 4NE.
--

Based upon the Ordnance Survey map with the Permission of The Controller of Her Majesty's Stationery Office. Crown © Copyright reserved. Licence No. 100019602.
--

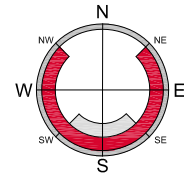
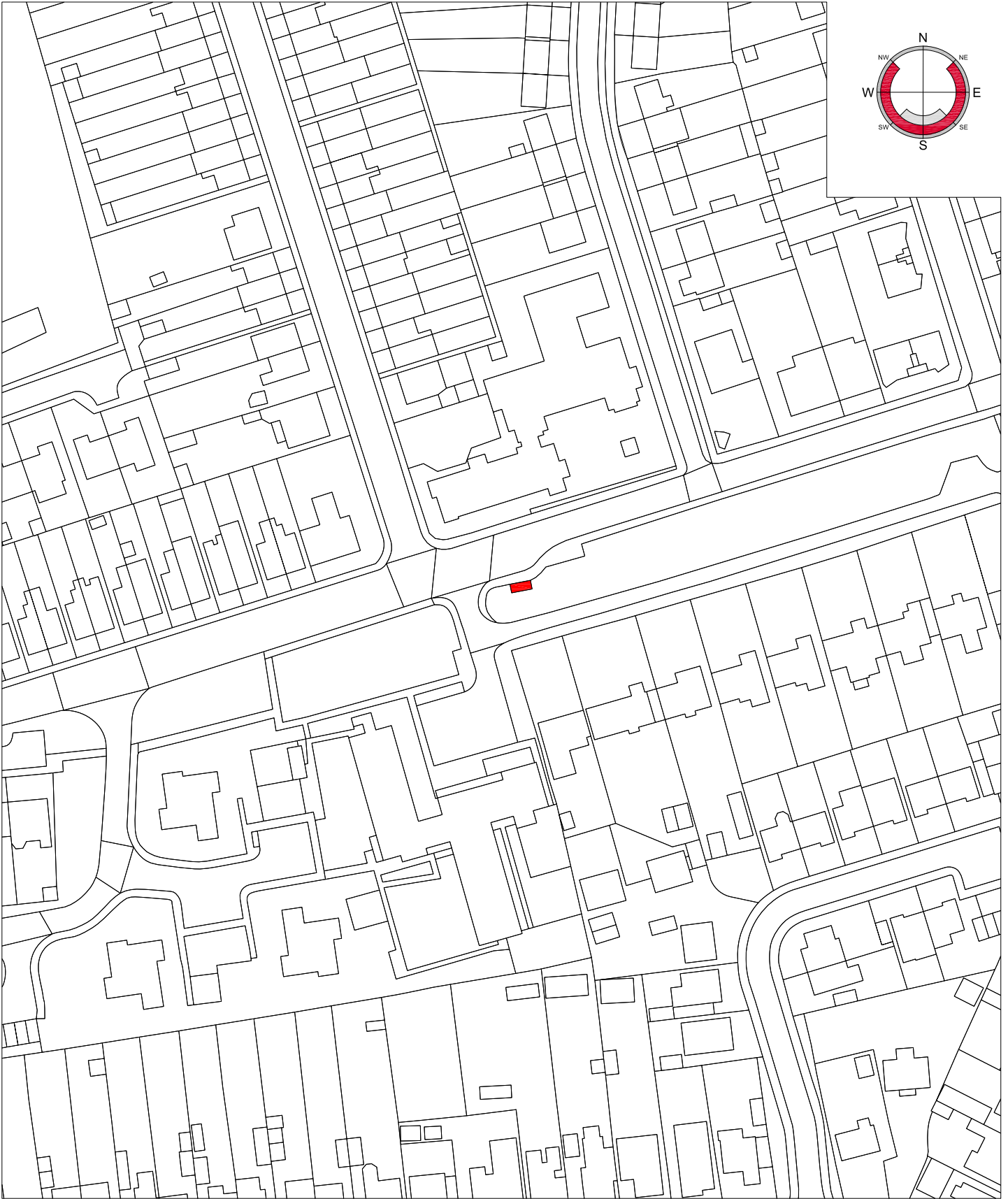


Site Reference: -	Scale: 1:1250	Drawn By: DS	Date Drawn: 11/01/21	Paper Size: A4	Revision: -	Project Reference / Drawing Number: L2166	Title: SITE PLAN
----------------------	------------------	-----------------	-------------------------	-------------------	----------------	--	---------------------

Property Name: Bus Stop	Project Description: 1500IM1335B
----------------------------	-------------------------------------

Property Address: Halstead Road, Kirby le Soken, Frinton-on-Sea, Essex CO13 0DX.	Based upon the Ordnance Survey map with the Permission of The Controller of Her Majesty's Stationery Office. Crown © Copyright reserved. Licence No. 100019602.
---	--





Site Reference: -	Scale: 1:1250	Drawn By: DS	Date Drawn: 11/01/21	Paper Size: A4	Revision: -	Project Reference / Drawing Number: L2167	Title: SITE PLAN
----------------------	------------------	-----------------	-------------------------	-------------------	----------------	--	---------------------

Property Name: Bus Stop
----------------------------

Project Description: 150032011002
--------------------------------------

Property Address: Naze Park Road, Walton on the Naze, Essex CO14 8JJ.
--

Based upon the Ordnance Survey map with the Permission of The Controller of Her Majesty's Stationery Office. Crown © Copyright reserved. Licence No. 100019602.
--